

OPPORTUNITIES: Safety

ie car parking!

- Improve use by all users & respect each others access & right to be there

→

♀

||

- Continue improvement of native flora & fauna

→ |||

♀

- Education to all user groups of reserves

→ |||

♀

- Develop more mth tracks at higher level of challenge.

||

- Enhance quality of water ways

→

♀

- Cultural education. respect & embrace

→ |||

♀

- Designated dirt jump,

Trinas  
K Sands

Tanner

N. Kanari

Constraints

Safety |

Parkings |  
space available

Sharing of |||  
tracks

Access for non  
Hav North  
residents

Inadequate  
Signage

Tensions between  
Bikers & Walkers

Lack of Education  
about who is allowed  
where

Vandalism

Pests Plants/Animals

→

→

→

||

|||  
|||

||

→ Invasive  
species

→

→

→

→

TRAINING  
KEITH SANDS

TANNER

MIKANNI  
TA AROA.

VALUES Safety

Environment

Natural Beauty

Historical

Access to all users

Restoration  
Recreation

OPPORTUNITIES

o

o

o

o

o

o

o

o

o

o

o

o

o

o

SOLUTIONS

re design parking  
spaces

Tainui/K.S.

Tanner

Mikanui

Solutions:

Extensive car park  
end of  
Reirunga Road.

Education to user  
groups about ACCESS

Engage in  
cultural education  
planting natives

Improve signage

Define recreational  
areas ie walk &  
bike spaces

will improve  
safety for all user  
groups.

- HIC fund mtb tracks

Cultural aspect.  
Protect + enhance Pa site  
with information

### Constraints

- ✓ Pieces blocked off.
- ✓ Not maintained weeds/invasive species
- Some people have
- ✓ chosen to create tracks, dump rubbish + encroaching residences.

### Opportunities

- teenage behaviour
- ✓ Beautiful cultural aspect
- ✓ Replantation in appropriate trees. → greater bird life
- separate bikes, dogs + people.
- ✓ Establish cultural area around pa site
- ✓ Establish some paths for disabled access

### Options + solutions

### Tanner

Peaceful walk/bike  
to + from village

Maintenance?

Possible separation  
of foot + bike  
traffic


### Tauroa/Hikurangi

Peaceful with  
stream + new plantings  
Hikurangi good link  
track

Steep entrance/exit

Needs a plan for replanting  
Hikurangi

(Tauroa  
underway)



TAHUNA  
Keith Sands  
Glenn

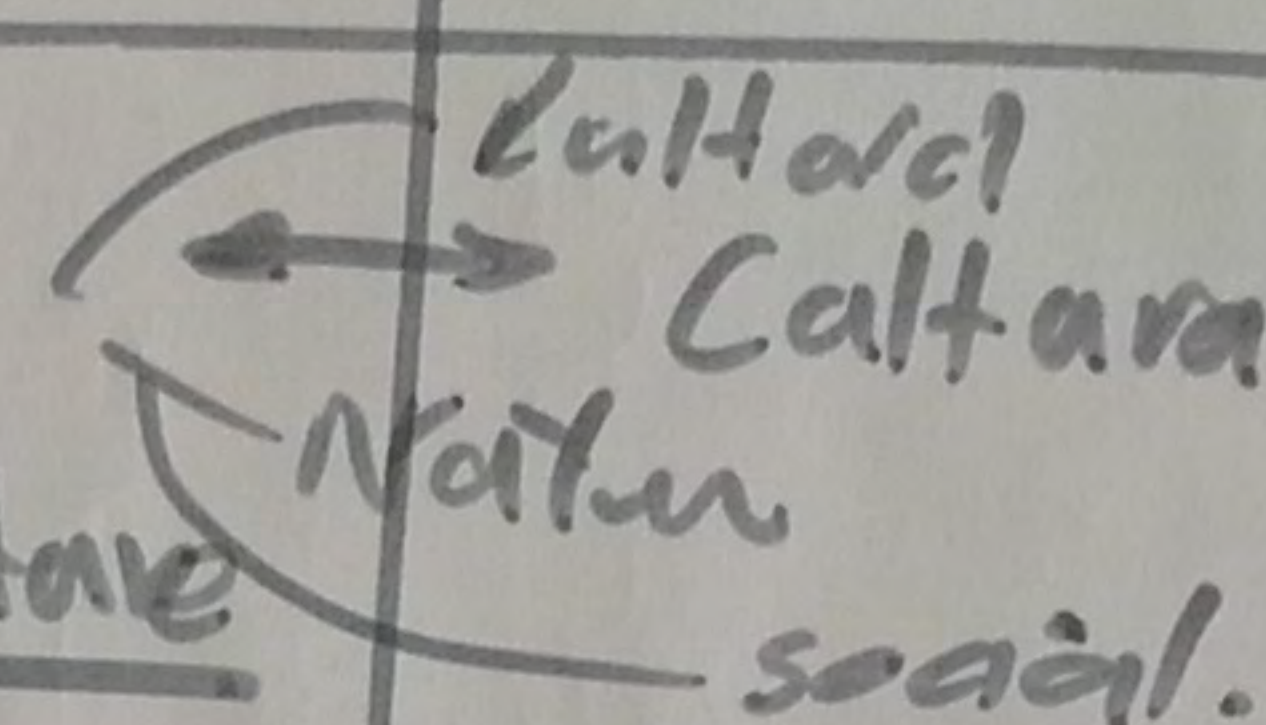
Tanner St.

Taurua  
& Hikanaui

Values

Arises from a  
passion for  
'our place'

Educational value  
connection with Nature  
open spaces  
Embeddness & connecting with Res areas.  
Shared space - 'belongs' to all users & visitors  
A broad range of experiences - walks, / nature / recreation options / views  
- int / ext



with & across all 3.

Constraints

mtb

- Lack of knowledge / understanding / information
- Conflict // lack of 'clear' guidelines / balance / guidance /
  - lack of engagement b/w users.
- Sense of some elements 'ownership' too strong? - unbalanced.
- Balance of rights & responsibilities (all angles) is out of kilter - at times. - cut off by walking.
- lack of separation - tracks  
- walkers feeling vulnerable
- lack of clearly defined areas  
- Freedom? - in clear parameters
- lack of education / guidance - kids

## Opportunities:

- Planting
- Educational/Cultural - Protect known features - Signage @ code links
- Website tool (as in info base/action base)
- More: Accessibility - multiple pathways. - sanctioned as/if appropriate
- Bike-climbie attempt to enable loop.
- Defined Areas kids bikes. self build jumps etc.
- Loop track
- Watering - plant health/drought.

- Stream channel Mgmt Practices - / Erosion of former wetlands  
↳ needs riprap  
Now that it is drained into channels.

## CONSTRAINTS

XXX TRACK MAINTENANCE NOT TOO GOOD AT TIMES

- DIFFERENT USES/USERS SOMETIMES

### ELASH

XXXX NOT ENOUGH SIGNAGE.

RE DIRECTION

HISTORY

NAMES OF PLANTS/TREES.

XXXX OTHER USERS SOMETIMES —

LACK OF RESPECT

MUST "LIKE" EACH OTHER

X • NOT ENOUGH TRACKS.

XXXX NOT ENOUGH EDUCATION ABOUT TRACK USAGE.



# OPPORTUNITIES

• MORE <sup>NATIVE</sup> PLANTING / MAINTAIN IT

XXXX SIGNAGE! DIRECTIONS + EDUCATION.  
WHO / WHAT

XXXX MAKE IT AN ARBORETUM.

XXXX EDUCATION WILL GENERATE  
RESPECT.

XX REBUILD TO PA SITE / JEG  
OTATARA

• ~~WILL BUILD~~

XX START WITH YOUNG PEOPLE.

## GROUP 4

WHAT DO WE VALUE?

TRINMI - SPACE / VIEWS

- HILLY GOOD FOR FITNESS
- SENSE OF BELONGING  
IF ON CARE GROUP.
- IT IS MY COUNTRY
- FREEDOM (A SPACE TO GO)

• PLANTING

TAUROA

# Opportunities (5)

Tairāwhiti - Keith  
Sands

Tanner

Tairāwhiti + Hīkairangi

• planting — more forest giants, natives, regenerate the bush!

• encourage birdlife + wildlife with this bush regeneration  
bring our community together

• healing - mental health being outside with people we love  
Carbon sink

• Pa site - historical place for learning, signage

• better trails — walking and riding

• uphill track

- separate trail for riders

• post and rail fence around the jumps.

post and rail area fence around the jumps

• more accessibility for school groups, kindy's

rename Keith Sands Grove


offer a better, more friendly spaces,

Predator fences

Tairāwhiti

Predator fence

VALUES



Tainui / ~~Tainui~~  
Keith Sands.

Greenness

Streams

Open spaces

Kids outside off  
gaming!

Birdlife

Wildlife

Dog walking

Community  
connectiveness

Meeting point for  
all

Nature

Spiritual place

Jumps!

Tanner

Birdlife / wildlife

Nature

Restoration

connecting walk -  
off Tanner st,  
which is narrow.

Tauroa / HIRANUI

Birdlife / wildlife

Nature

Restoration

Natives!

Bird feeding

Stream - amazing

Gets people off the  
road. - narrow.

Constraints (5)

Tainui - Keith Sands Tanner

Hikarua / Tauroa

- more Maori participation →
- "not enough volunteers to help →
- urban pressures →
- niche groups trying to control the area  
needs!!
- "ongoing maintenance →
- lack of council oversight and staff for maintenance
- friction between user groups  
people don't like change
- pest ~~control~~ control exotic plants - get v
- signage -  
dog poo / litter
- "lack of uphill biking track - need a loop, get people off the road
- dogs / walkers / bikes do not mix - keep them separate
- Keirunga / Keith Sands - lack of parking
- No pushchair / wheelchair access

TAINUI +  
KEITH SANDS GROVE

TANNER ST.  
RESERVE

TAUROA + HIKANUI.

2 mins ① VALUES.

- || Peace of mind ~~(from)~~ ←
- || Indigenous Flora + Fauna are being brought back. ←
- || I live nearby. ←
- || I like to hear what is raised. ←

15 mins ② CONSTRAINTS. <sup>① not minding dogs</sup> <sup>② coexistence of cycling and walking</sup>

- || competing interests ~~(from)~~ e.g. lack of signage. →
- || Weeds are getting away. (plant management) ←
- || No entertainment!
- || Lack of certainty about preserving <sup>ing</sup> for perpetuity. →

Competing vision for the future  
Lack of water to feed the plants.

5 mins ③ OPPORTUNITIES.

mins. ④ OPTIONS. / SOLUTIONS.

mins. TOP 3 FOR EACH RESERVE

## Opportunities.

- ① That peaceful co-existence is possible if resolved.
- ② Replacing exotics with native flora + fauna: holistic eco system
- ③ To go to this place that is genuinely native bush and fauna.
- ④ To have designated time for entertainment plus food truck.
- ⑤ Opportunity to obtain in depth knowledge of management (significance of this site)
- ⑥
- ⑦
- ⑧
- ⑨
- ⑩
- ⑪
- ⑫

Values  
All similar

Keith Sands +  
Tainui

Tanner Street  
GROUP 7

Taurua + Hikanui

Live there,  
see lots of people  
Enjoyable area  
to live in  
Pa

Trees + birds  
(native)  
Walking tracks

Safe

Creek - fishing  
+ eeling  
mountain bike  
track

✓ Open space

Dog walking - off leash

Views

Walking tracks

Grass

Park benches

Views

Pa

Dirt jumps (@ top  
+ off road)

Stream

Mountain bike  
track.

Fallen logs / informal  
play for kids



Tainui  
~~Tainui~~  
CONSTRAINTS

Tanner St - Functional.

Tauvoa +  
Hikanui

GROUP 7

Angry walking

\*At night - parking,  
drinking, noisy  
boy racers

✓weeds lack of maintenance

✓old trees not removed (wilding pines)

✓✓walker/biker conflict

Pa → what do Māori want

Drainage

\*Parking

\*People letting  
dogs off before park

\*lack of footpath  
along Keith Sands

\*speeding motorist  
20/30 Km.

Widen of tracks  
people passing to close

✓Water quality  
lack of riparian  
planting + weed  
control

Aggry walkings - ✓✓  
towards bikers  
At jumps  
like to  
- making own - ✓✓  
modif make

Opportunities

Keith Sands +  
Tainui

Tanner  
GROUP 7

Tauasa + Hikanui

- ✓ Better connection of reserves
- ✓ Improve Signage
- ✓ Replace exotic trees with natives

- ✓ Designated areas
- Area for bikes jumps etc. - By water tanks
- Dogs

- ✓ Plant waterways / improve water
- ✓ Shared tracks wider
- ✓ Narrow tracks not mixed use
- ✓ Improve Pathing and Traffic Flows  
+ slow down in Keith Sands!

Tainui & KS ###

Values Rustic. Anybody can walk there.  
Dogs off lead. Not many opportunities.  
Love the trees  
Terrain good for walking & fitness  
Peaceful

Tawoa & Itiham

"  
"  
"  
"  
"

Tamua

"  
"  
"  
"  
"

Graeme  
Sally  
Anna  
Jill.

Constraints Poor signage.  
Broken signs not fixed <sup>improve</sup> || No education boards |||

Erosion |

Mountain bikers (Santi/1pro) ||| | "

Paths a bit slippery at times

Extra tracks - short cuts.

Dog poo. & dog attacking dog |

Streams full of weeds & prunings & logs etc. |

Opportunities

Want future generations to be able to enjoy trees & open space / safe place } |||

To tidy pa site ||

Education board about pa site / trees. |||

To plant right trees - natives (signs). | Should lower fire risk & erosion. Clean up weed. |||

To have better co-ordination between workers. Tree felling away. |||

Options  
Solutions

Bikers & walkers do not mix. |

Probably no mountain bike tracks (2) or must be separate (2). <sup>no compromise</sup>

Management plan needs to be less confused.