






Legend

-  Flaxmere Village Centre Zone
-  Indicative Road Alignment
-  Commercial Service Precinct
-  Commercial Precinct
-  Community / Residential Precinct



Flaxmere Precinct and Indicative Roding Plan



DATA SOURCE: Cadastral information derived from the Land Information New Zealand's Core Record System (CRS). CROWN COPYRIGHT RESERVED

COPYRIGHT: Copyright in this drawing is owned by the Hastings District Council. Any unauthorised copying or adaptation of the whole or a substantial part of the work in two or three dimensions is an infringement of copyright.

DISCLAIMER: The Hastings District Council cannot guarantee that the data shown on this map is 100% accurate.