

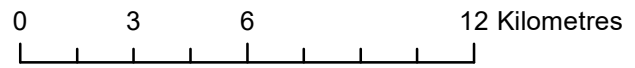
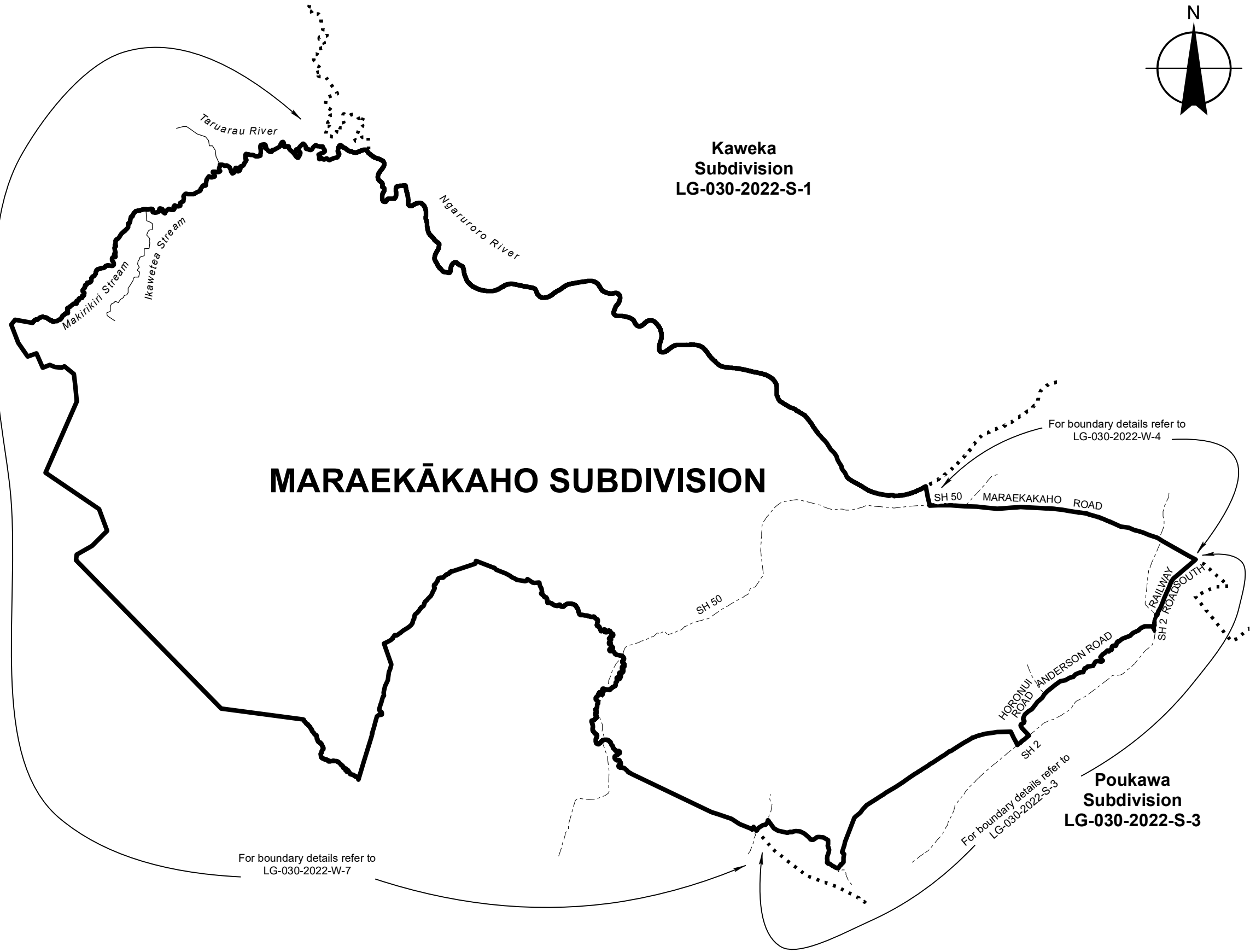
**Kaweka
Subdivision
LG-030-2022-S-1**

MARAEKĀKAHO SUBDIVISION

**Poukawa
Subdivision
LG-030-2022-S-3**

Notes:

1. Coordinates are in terms of New Zealand Transverse Mercator 2000 (NZTM).
2. Where a boundary is shown along a river or road it follows the middle line of the river or legal road unless otherwise shown.
3. All seaward boundaries follow Mean Low Water Springs but cross the mouths of all rivers, streams, inlets and estuaries except where shown otherwise.

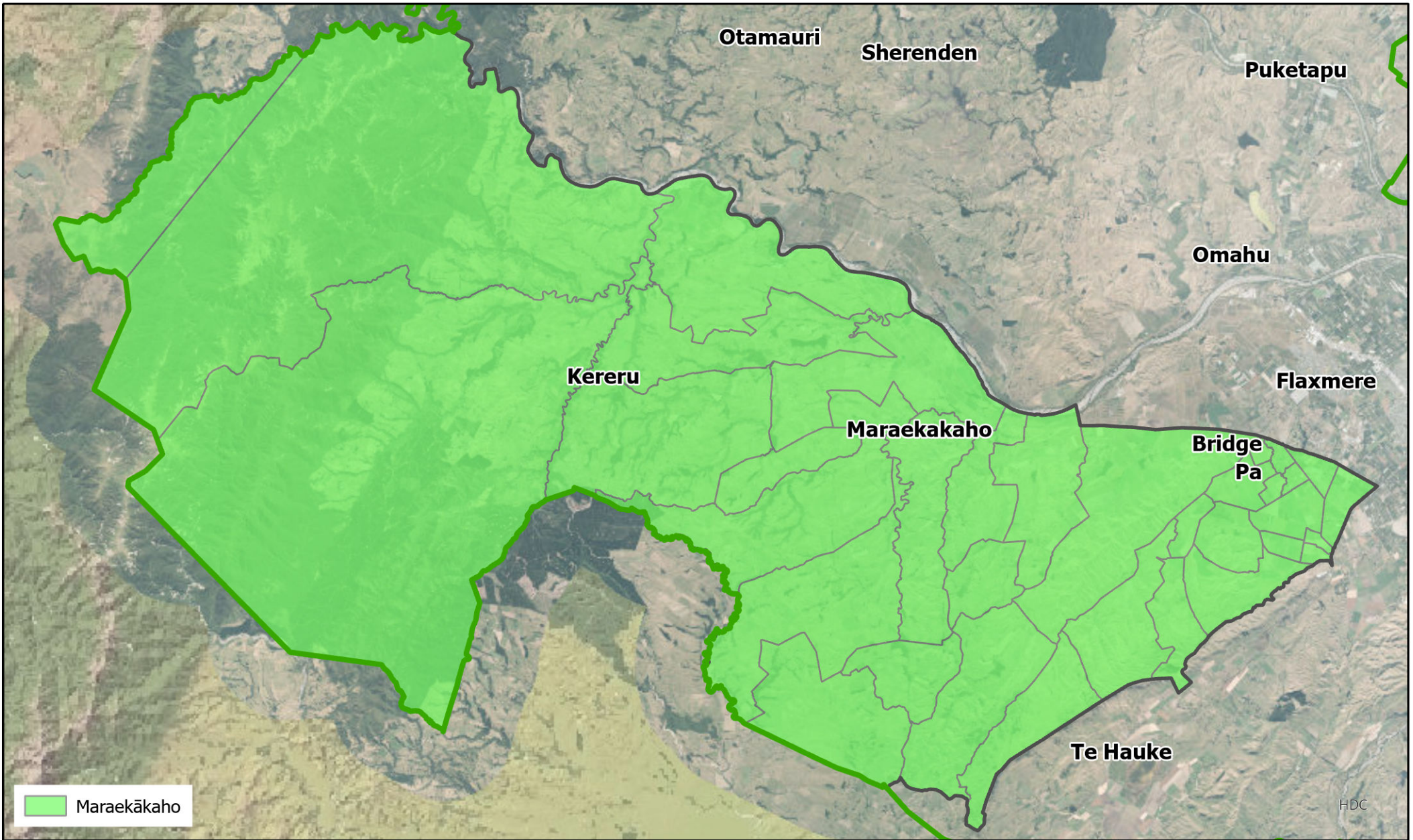


Land District: Hawkes Bay

HASTINGS DISTRICT MARAEKĀKAHO SUBDIVISION

TERRITORIAL AUTHORITY: Hastings District
 Compiled by Jacobs New Zealand Limited
 Scale 1:200,000 at A3 Date May 2022

LG-030-2022-S-2



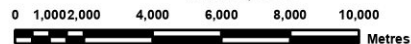
Map Produced using ArcGIS Pro



Projection: NZTM
Datum: D_NZGD_2000

Representation Review
Maraekākaho Rural Community Board Subdivision

Scale 1:220,000



Date: Thursday, 21 April 2022

Original Size: A4

DATA SOURCE: Cadastral information derived from the Land Information New Zealand's Core Record System (CRS).
CROWN COPYRIGHT RESERVED

COPYRIGHT: Copyright in this drawing is owned by the Hastings District Council. Any unauthorised copying or adaptation of the whole or a substantial part of the work in two or three dimensions is an infringement of copyright.

DISCLAIMER: The Hastings District Council cannot guarantee that the data shown on this map is 100% accurate.